

Official address & entrance:

Boulevard de l'Empeur 20
1000 Brussels

Reception : +32 2 546.70.11

- Brussels-Central
 - 1 29 38 52 63
 - 5 65 66 71
- Madeleine - Library
 - 33 52
 - 95
- Royal
 - 92 93

Legend

-  Pedestrian access
-  Parking
-  Bike parking
-  Delivery parking
-  RPM parking


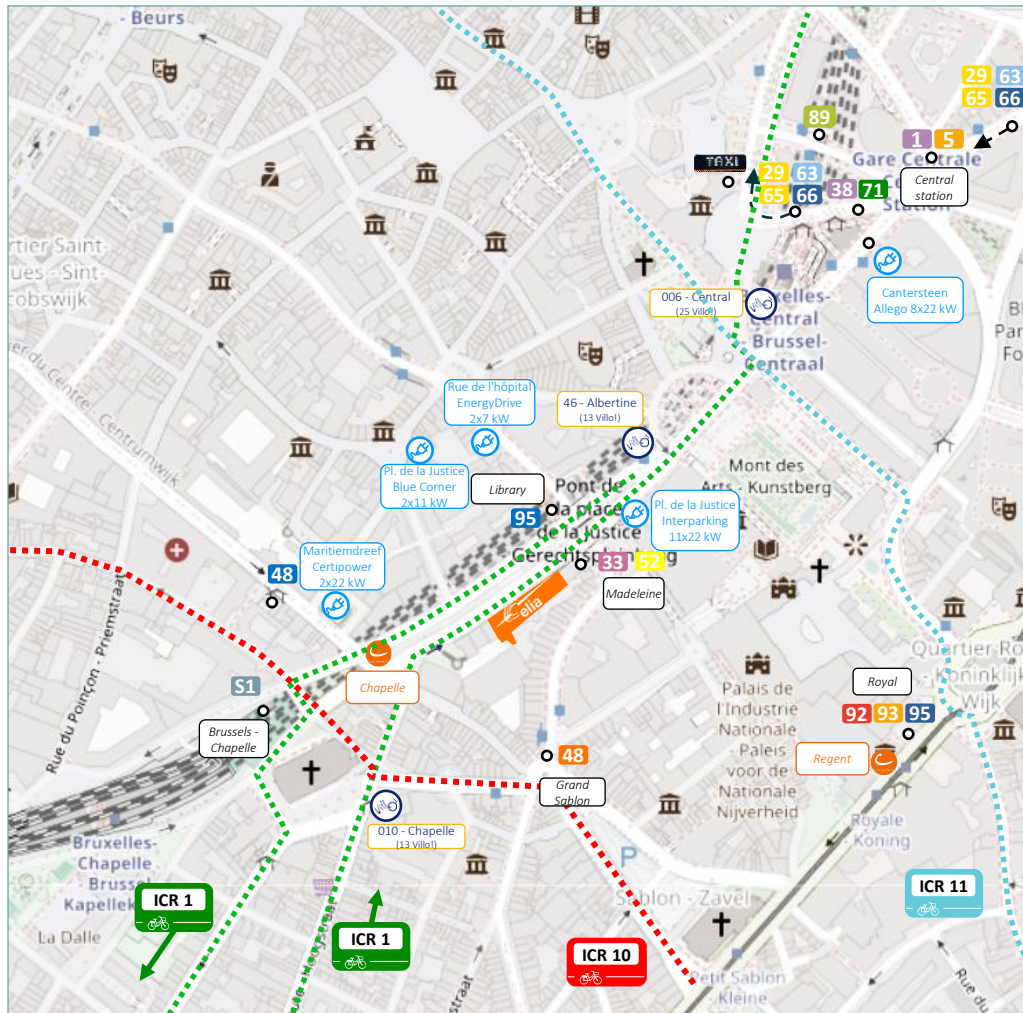
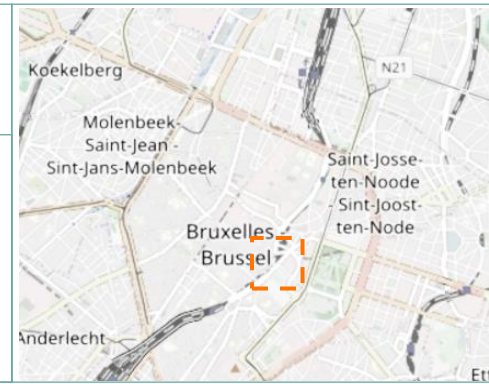
 ICR SZ
Regional cycle routes

aerial photo : Google

Mapping: OpenStreet Map

Edition: 12.2023

Update required?
info@nextmobility.be



Brussels Central



400m via Boulevard de l'Empereur

5'



2.3 km via rue du Trône, Porte de Namur, rue de Namur and Grand Sablon

8'

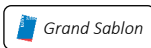
Brussels Luxembourg



95



10' (5 stops)



4'

300 m via rue Lebeau and Bd de l'Empereur

5'

38



7' (4 stops)



8'

600 m via Coudenberg and Mont des Arts



FLOYA:

many mobility options in a single app

Developed by the STIB, Floya lets you combine various means of public, shared or private transport in Brussels: walking, train, streetcar, bus, metro, scooter, bike, car, cab, etc. All the steps are centralized: planning, booking and paying.

Services available close to the Emperor:

- Car sharing
 - Station based (the car must return to the station): Cambio - *nearest station Chapelle*
 - Free-floating (the car must be returned to the zone): Poppy and Miles
- Shared bikes:
 - In Villo! based stations (the bike must be returned to one of the Villo! stations) - *nearest stations: Chapelle & Albertine*
 - Free floating: Dott and Bolt
- Shared scooters:
 - Free floating: Voi, Bolt and Dott
- Shared scooters:
 - Free-floating: Felyx

Best apps to come



Multimodality



Floya



<https://floya.brussels/fr/>



By bike



Komoot



<https://www.komoot.com/plan/>



By car



Waze



<https://www.waze.com/fr/live-map/>



By train



SNCB



<https://www.belgiantrain.be/fr>