

ACCESS TO ELIA MONNOYER

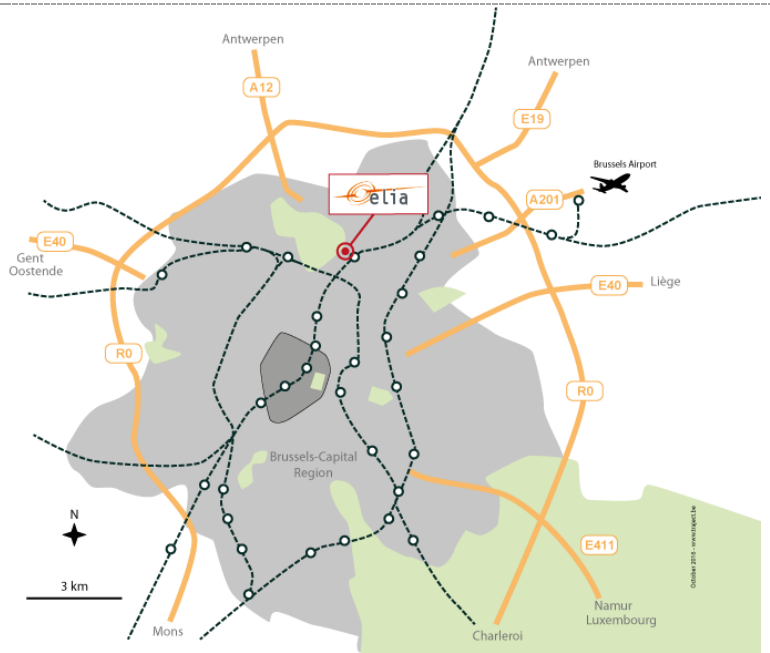











Quai Léon Monnoyer 3
1000 Brussels

GPS: 50.880846, 4.379972



+32 2 546.77.11
www.elia.be



	<p>Schaerbeek – Connections S train: S1: Mechelen, Vilvoorde, Waterloo, Nivelles S2: Leuven, Zaventem, Buizingen, Braine-le-Comte S6: Aalst, Ninove, Halle S81: Ottignies, Rixensart, Hoeilaart</p> <p>Bruxelles-Nord – Regular connections to all Belgian stations</p>	<p>+  6min</p> <p>+  5min – 1.200m</p> <p>+  3 20min</p> <p>+  10min – 3.200m</p>	 SNCB / NMBS
	<p>7 [Vanderkindere – Heysel] – Stop Docks Bruxsel, every 6’</p> <p>3 [Esplanade – Churchill] – Stop Van Praet, every 5’</p> <p>92 [Schaerbeek Gare – Fort-Jaco] – Stop Schaerbeek Gare, every 6’</p>	<p>+  6min – 400m</p> <p>+  5min – 300m</p> <p>+  6min</p>	
	<p>58 [Yser – Vilvorde Station] – Stop Docks Bruxsel</p> <p>59 [Hôpital Etterbeek – Ixelles – Bordet Gare] – Stop Schaerbeek Gare</p> <p>69 [Jules Bordet – Schaerbeek Gare] – Stop Schaerbeek Gare</p> <p>57 [Hôpital Miliare – Gare du Nord] – Stop Van Praet</p> <p>47 [De Brouckère – Vilvorde Gare] – Stop Van Praet</p>	<p>+  6min – 400m</p> <p>+  6min</p> <p>+  6min</p> <p>+  5min – 300m</p> <p>+  5min – 300m</p>	 STIB / MIVB
	<p>Schaerbeek station > Elia (2nd stop) – Every 15min between 6.50 et 9.20am</p> <p>Elia (building J) > Schaerbeek station 6min – Every 15min between 3.30 et 6.30pm (friday: between 3.00 et 4.00pm)</p>		 ELIA
 <p>Route – From the North: A12 to Van Praet bridge and then cross the canal – From the South: from the outer ring, take exit 6 and follow the canal through Quai Monnoyer – See Elia Monnoyer on google maps</p> <p>Car parking at Elia – Carpooling: 2 pl. – Electric cars: 10 pl. (including 2 visitors) – Visitors: 18 pl. – People with reduced mobility: 6 pl. (incl. 1 visitor)</p> <p>Public car park nearby – Docks Bruxsel: entry via Van Praet bridge (6min walking from Elia – 400m)</p> <p>Carsharing Cambio Nearest stations: – Docks Bruxsel – Van Praet</p>	 <p>Carpool platforms – kowo.io – blablacar.be</p>  <p>Regional cycle routes – C: Tour around Brussels – CK : Canal – MM : Maelbeek – SZ : La Senne – Green walk</p> <p>Bicycle parking: 37 pl. (incl. 5 visitors) Changing rooms and showers: ground floor</p> <p>Bike-sharing Villo! Nearest stations: – Docks Bruxsel – Van Praet</p>		