

ACCESS TO ELIA (AVENUE DE VILVORDE)

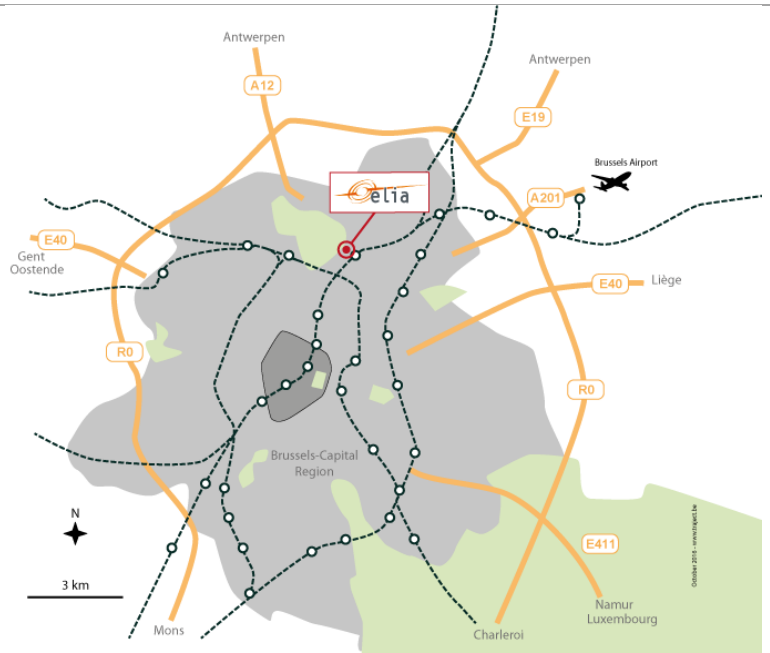
























Avenue de Vilvorde 126
1000 Brussels

GPS: 50.880846, 4.379972



+32 2 240.52.11
www.elia.be



	<p>Schaerbeek – Connections S train: S1: Mechelen, Vilvoorde, Waterloo, Nivelles S2: Leuven, Zaventem, Buizingen, Braine-le-Comte S6: Aalst, Ninove, Halle S81: Ottignies, Rixensart, Hoeilaart</p> <p>Bruxelles-Nord – Regular connections to all Belgian stations</p>	+ + + +	   	4min 5min – 1.000m 25min 15min – 3.600m	 SNCB / NMBS
	<p>7 [Vanderkindere - Heysel] – Stop Docks Brussel, every 6’</p> <p>3 [Esplanade - Churchill] – Stop Van Praet, every 5’</p> <p>92 Fort-Jaco - Schaerbeek Gare] – Stop Schaerbeek Gare, every 6’</p>	+ + +	  	6min – 450m 10min – 800m 4min	
	<p>58 [Yser – Vilvorde Station] – Stop Docks Brussel</p> <p>59 [Hôpital Etterb.-Ixelles – Bordet Gare] – Stop Schaerbeek Gare</p> <p>69 [Jules Bordet – Schaerbeek Gare] – Stop Schaerbeek Gare</p> <p>57 [Hôpital Miliare – Gare du Nord] – Stop Van Praet</p> <p>47 [De Brouckère –Vilvorde Gare] – Stop Van Praet</p>	+ + + + +	    	6min – 450m 4min 4min 10min – 800m 10min – 800m	 STIB / MIVB
	<p>Schaerbeek station > Elia (1st stop) – Every 15min between 6.50 et 9.20am</p> <p>Elia (building J) > Schaerbeek station – Every 15min between 3.30 et 6.30pm (friday: between 3.00 et 4.00pm)</p>			4min	 ELIA
	<p>Route – From the North: A12 to Van Praet bridge and then cross the canal – From the South: from the outer ring, take exit 6 and follow the canal along the Ch. de Vilvorde – See Elia Avenue de Vilvorde on google maps</p> <p>Car parking at Elia – Carpooling: 2 pl. – Electric cars: 2 pl. – Visitors: 8 pl. – People with reduced mobility: 1 pl.</p> <p>Public car park nearby – Docks Brussel: entry via Van Praet brudge (6min walking from Elia – 450m)</p> <p>Carsharing Cambio Nearest stations: – Docks Brussel – Van Praet</p>	 	<p>Carpool platforms – kowo.io – blablacar.be</p> <p>Regional cycle routes – C: Tour around Brussels – CK: Canal – MM: Maelbeek – SZ: La Senne – Green walk</p> <p>Bicycle parking: in front of the restaurant</p> <p>Changing rooms and showers: Building J</p> <p>Bike-sharing Villo! Nearest stations: – Docks Brussel – Van Praet</p>		